



Soils-Natural Lawn Care Basics

Illinois Lake Management Association

Soil and Water Conservation District
of Lake County

Nick Spittlemeister

March 3, 2010

Why Are We Talking About Soils?

- How does soil relate to natural lawn care?
- What's underneath our feet? A short introduction to understanding soils
- How to find out your Soil type?
- Soil Sampling-How to Sample your lawn!

Soil Basics: Soils Are A Medium For The Growth Of Plants

- ❑ Plants cannot sustain life without soil
- ❑ Plant roots in soil
 - Foundation for roots
 - Regulate temps
- ❑ Key nutrient elements supplied
- ❑ Soil pores
 - Supply roots with O_2 and allow CO_2 to vent off
 - Allow roots access to water
- ❑ Soil types strongly influence/determine the nature of the vegetation present in a given area
 - Can also prevent the growth of certain plants



Basic Soil Lingo

□ Soil Profile

- vertical section exposing layers or horizons of a soil

□ Soil Horizons

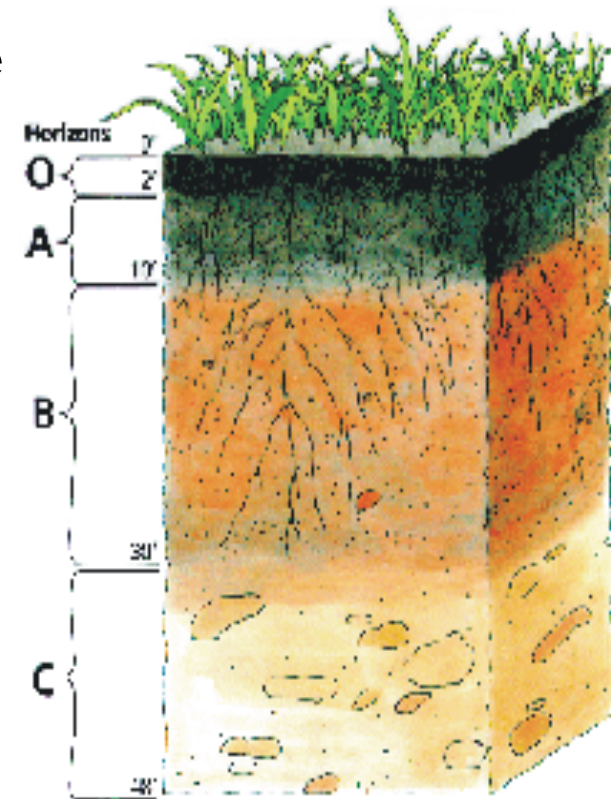
- distinctive, yet highly variable soil layers, typically parallel the ground surface

□ Soil Texture

- How the soil feels, broken down in percentages of sand, silt, and clay.

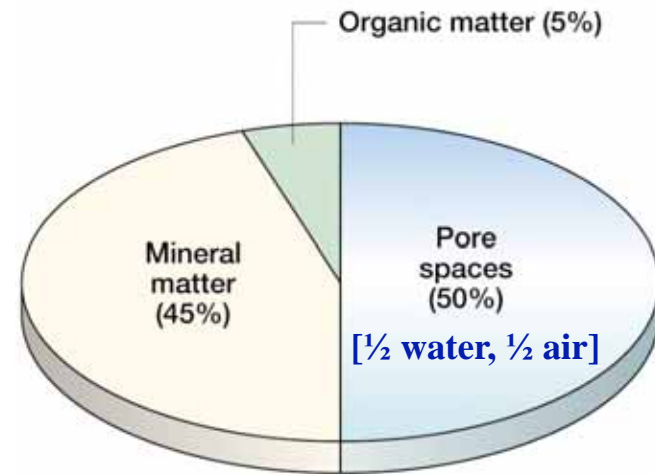
Soil Horizons

- ❑ O = undecomposed or decomposing organic matter, usually at the surface of forest soils.
- ❑ A = organic material and mineral matter; darker colors; commonly called **topsoil**.
 - The preferred soil horizon for plant growth
- ❑ E = leached zone; usually lighter color
- ❑ B = zone of accumulation of clays, iron and aluminum oxides, gypsum, or CaCO_2
 - Very hard, lightly colored compacted soil (silty clay loam)
- ❑ C = relatively unweathered, unconsolidated parent material
- ❑ R = rock parent material



What is Soil Composed Of?

- ❑ Mineral = inorganic materials derived from weathering/erosion of rock.
- ❑ Organic Matter = comes from living organisms, remains of dead organisms, and other organic compounds (influence fertility, water-holding abilities).
- ❑ Water = held within soil pores; contains dissolved organic and inorganic substances (really a soil solution); its pH is crucial for plant growth.
- ❑ Air = also held within soil pores; varies within a soil; high relative humidity is common; CO_2 is higher, O_2 lower than atmosphere; displaced by water.




How Is Soil Formed?

Soil Forming Factors

- 1.) Parent Material
 - Vary greatly and their nature has a profound influence on soil characteristics, especially things like texture, and chemical and mineral composition.
 - Three types of Parent Material: Residual, Transported, and Organic
- 2.) Climate
 - Effects on soil development are seen
 - directly in the form of effective precipitation and temperature, and
 - indirectly through its influence on natural vegetation
- 3.) Biota
 - Living Organisms: Plants and Animals
- 4.) Topography
 - Influences: soil loss, water infiltration, local climate, drainage, and parent materials
- 5.) Time
 - Glaciers have impacted the amount of time in soil development



Parent Material


- ❑ Parent material has had a great impact on the soils of northeastern Illinois
- ❑ Is a major factor in determining the pH of the soil



Biota: A-Horizon Development Grassland vs. Forest Soils (A Classic Comparison)

- Grassland soils have a tremendous amount of organic matter added to them due to the root systems of grassland plants.
 - A horizons tend to be very dark and thick.
- In forests, organic matter is added to soils primarily by leaf accumulation.
 - Much thinner A horizons or may be missing entirely.





Soil Properties

- Soil Color
 - Condition Indicator
- Soil Texture
 - Texture Triangle
 - Texture by Feel
- Soil Structure



Mollisol



Alfisol

Soil colors may indicate a number of things:

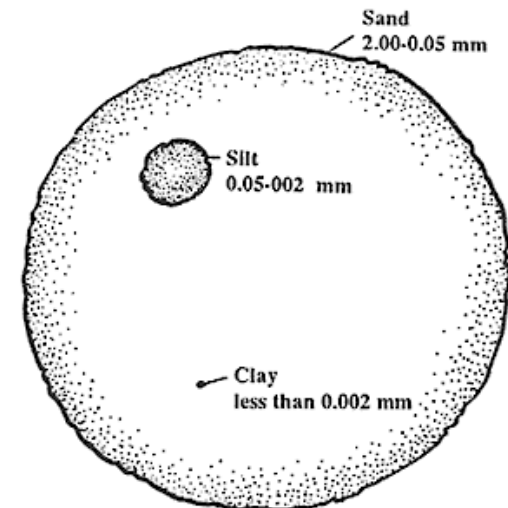
- Black or dark brown
 - organic matter-rich
 - soils found in northern Illinois
- Gray, bluish, grey-green (gleyed)
 - Anaerobic conditions
 - soils found in wetlands
- White or light grey
 - leaching in humid climate
 - or calcium carbonate in arid, semi-arid climates
- Orange or red
 - iron-rich



PLATE 10 Spodosols—a Humic Cryorthod from southern Quebec. Albic horizon at about 10 cm. Bar = 10 cm.

Soil Texture-Mineral Soil

- Proportion of different sized mineral particles (textural classes).
 - Refers to a major size class of individual soil particles or soil separate (sand, silt, clay).
 - Usually applies to proportion of different particles in fine earth fraction (particles <2 mm in diameter).
- Soil Particle Sizes
 - Sand
 - Size: 0.05 mm to 2mm
 - Silt
 - Size: 0.002 mm to 0.05 mm
 - Clay
 - Size: Less than 0.002 mm

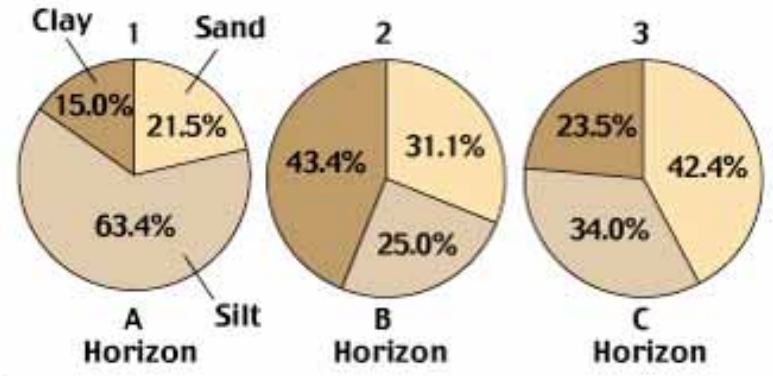
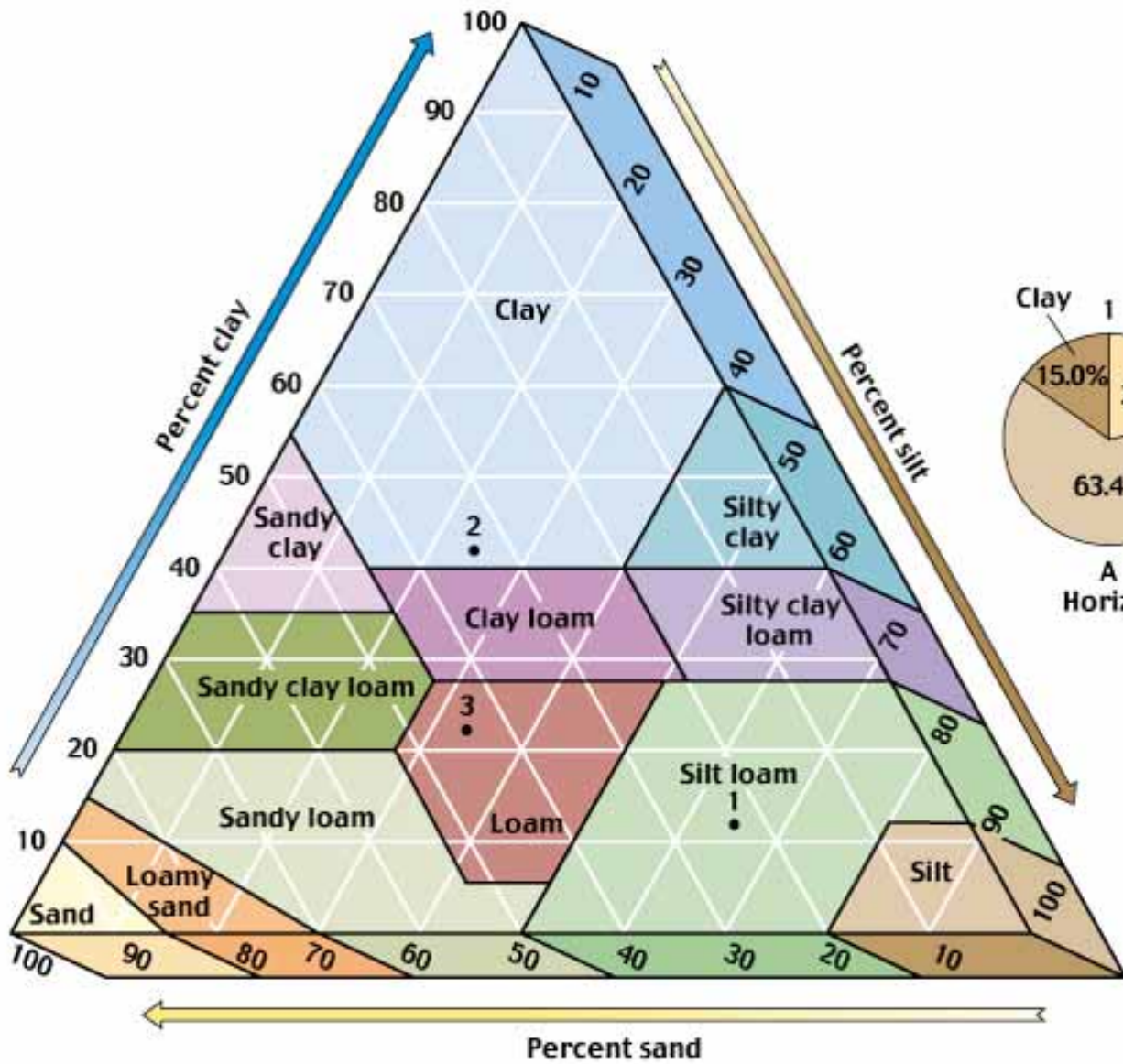


Soil Particles

- Sand
 - Soil voids between sand grains are large, surface area is relatively low (compared to other smaller sized particles)
 - Noncohesive
 - the individual particles do not stick together
 - Water moves through sand easily and the particles do not hold much water, which means sandy soils tend to be droughty.
- Silt
 - Pores between silt particles are smaller than in sand, consequently silt holds more water but has slower infiltration rates than sand.
 - Low stickiness (cohesion), low plasticity (malleability) means silts are easily washed away by flowing water (high potential for fluvial erosion).
- Clay
 - Particles have tremendously large surface area
 - means they have the largest water holding capacity
 - Very sticky (cohesive) and high plasticity (malleability)
 - May behave as colloids
 - stay suspended indefinitely in fluids (like blood cells in blood stream)
 - Movements of water and air are very slow.

Soil Texture Classes


- 12 textural classes, keyed to textural triangle:
 - sand, loamy sand, sandy loam, fine sandy loam, very fine sandy loam, loam, silt loam, silt, sandy clay loam, silty clay loam, clay loam, sandy clay, silty clay, clay
- Loam (only term not self-explanatory)
 - mix of sand, silt, and clay exhibits properties of these textures in equal amounts (doesn't mean an equal mix).
 - Modifiers indicate which particular separate is dominant in the loam.



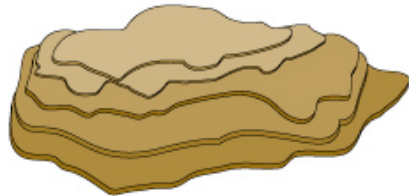
Determining Soil Texture-Hand Texturing by the “Feel” Method

- ❑ Textural classes determined in field by hand.
- ❑ Process involves a great deal of practice, but some soil scientists become experts at it.
- ❑ For example,
 - sand has a gritty feel to it, will not form a ball;
 - silt is non-gritty, feels like flour (smooth and silky), and will form a ball and short ribbon when moist;
 - clay feels greasy, will form long ribbon when moist.

Soil Structure



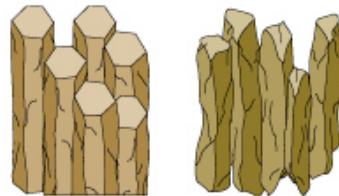

Crumb or granular



Platy



Blocky

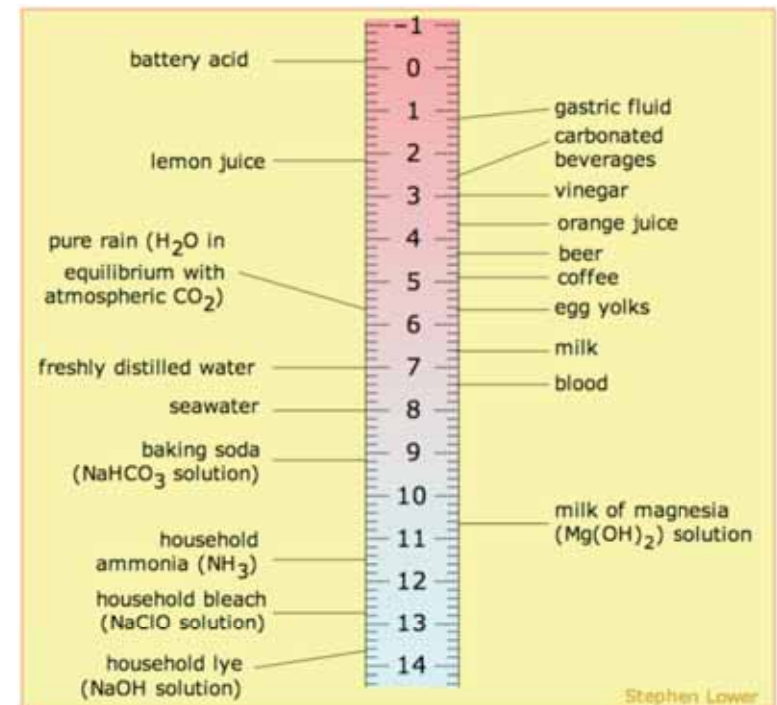


Prismatic or columnar



Soil pH

- pH is the measure of the acidity or alkalinity in the soil.
- Ranges from 0 – 14, below 7 is considered acidic, and above 7 is considered alkaline
- Most common soil pH classes:
 - Extremely acid 3.5 – 4.4
 - Very strongly acid 4.5 – 5.5
 - Moderately acid 5.6 – 6.0
 - Slightly acid 6.1 – 6.5
 - Neutral 6.6 – 7.3
 - Slightly alkaline 7.4 – 7.8
 - Moderately alkaline 7.9 – 8.4
 - Strongly alkaline 8.5 – 9.0




What Controls the Soil pH?

- ❑ The acidity or alkalinity in soils have several different sources.
- ❑ pH is affected (naturally) variably by:
 - Mineralogy (Bedrock/Substrate)
 - Climate
 - Weathering
- ❑ pH is also affected by soil management
 - Fertilizers (acid-forming nitrogen fertilizers)
 - Organic Matter



Soil pH-Availability of Nutrients

- Soil pH influences the solubility of nutrients, thus affecting the availability of several important plant nutrients.
- pH range of 6 to 7 is generally most favorable for plant growth because plant nutrients are most readily available in this range.
- Soils with a soil pH below 5.5 have low available calcium, magnesium, and phosphorus, while solubility is high for iron, aluminum and boron.
- At pH of 7.8 or more, calcium and magnesium are abundant, while phosphorus, iron, copper, boron have inadequate availabilities



Adapted from: Ankerman, D., & Large, R., Soil and Plant Analysis. A & L Agricultural Laboratories, Inc.

Soil pH-Some Plant Preferences

- ❑ The optimum pH for most plants and soil microorganisms is between 6.0 and 7.0
- ❑ However, some plants have niches, and can thrive in fairly alkaline or acidic soils
- ❑ Look to native plants of a region
- ❑ Some examples of plants in extreme pH's
 - Alkaline Soils: Alfalfa, Aster, Geranium, Carnation, Sunflower, Lewisia, Magnolia, Yew, Barberry, Juniper, Boxwood, Spirea, Lilac, Currant, Smoke Tree, Mountain Ash, Maple, Hawthorn, Sumac
 - Acidic Soils: Alyssum, Crocus, Ferns, Strawberry, Blueberry, Witch Hazel, Ivy, Rhododendrons, Birch, Magnolia, Crabapples, Spruce, Hemlock, Fir, Pine



pH Amendments

- ❑ Myth: Lime is the cure-all soil amendment
- ❑ Raising the pH
 - Palletized lime-weaker substitute for crushed limestone
 - Agricultural (crushed) limestone
 - **Rule:** if the limestone is finely ground, the reaction is faster
 - Wood Ash
 - Mushroom Compost
- ❑ Reducing the pH-Chemical amendments that contain sulfur generally form an acid, which lowers the soil pH
 - Aluminum sulfate
 - Elemental sulfur
- ❑ Generally, sulfur/sulfate is not recommended unless pH is above 7.50

Soil Nutrients

- Primary Nutrients-are needed in large quantities
 - Nitrogen (N): Nitrate-Nitrogen: 20-60 lbs/acre
 - Potassium (K): 300 lbs/acre
 - Phosphorus (P): 40-60 lbs/acre
- Secondary Nutrients-needed in lesser quantities
 - Calcium (Ca)
 - Magnesium (Mg)
 - Sulfur (S)
- Micronutrients-required in very small amounts
 - Zinc (Zn)
 - Manganese (Mn)

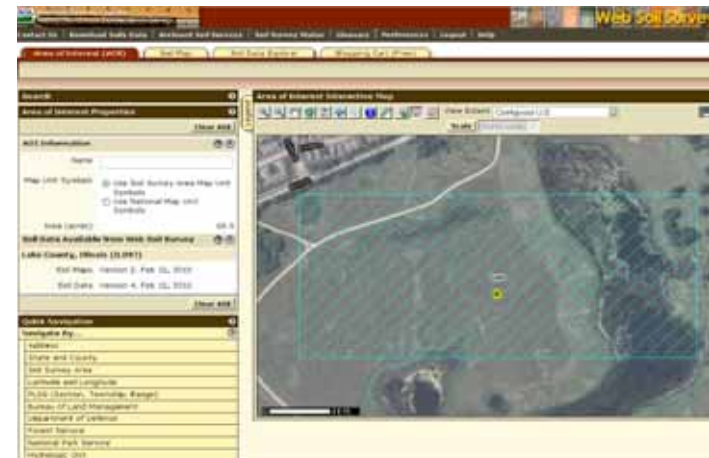
Finding Your Soil Type-Soil Survey

□ County Soil Survey

- Contact your local Soil and Water Conservation District office for a digital (CD) or paper copy of the soil survey

□ Web Soil Survey

- Soil Survey information is available online through the USDA-Natural Resources Conservation Service
- <http://websoilsurvey.nrcs.usda.gov/app/HomePage.htm>



Soil Testing-Why and When to Sample

- Why should you get your soil tested?
 - Periodic soil testing will help to correct nutrient deficiencies, avoid excess fertilizer applications and maintain a healthy lawn.
- When should you get your soil tested?
 - Before establishing a new lawn, whether from seed, sod, or sprigs.
 - Every three years on established lawns (late summer or fall is best time).
 - Majority of people get their soil tested in the spring
 - Annually when attempting to correct a nutrient deficiency or change the soil pH.
 - When fertilizers containing phosphate or potash have been used on a regular basis for a number of years.

Sampling Lawn and Garden Soils for Testing

□ Sampling Lawns

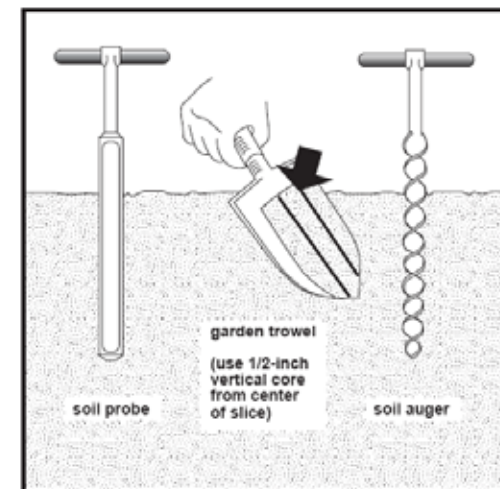
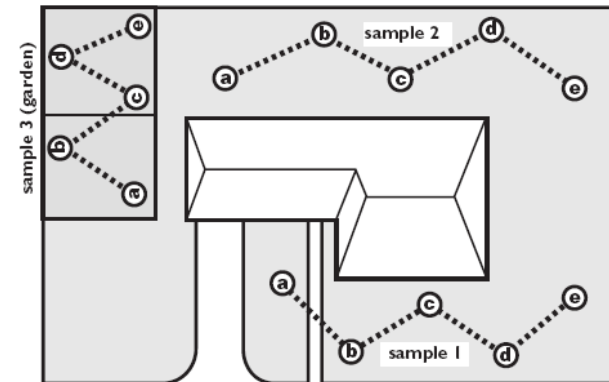
- 5-10 random locations throughout yard
- Each hole should be 4 inches deep
- Remove any turf at the top of the sample

□ Sampling Gardens

- 3-5 random locations through garden
- Each hole should be 6-8 inches deep

□ Equipment Needed:

- Clean Bucket
- Garden Trowel, Shovel, or Soil Probe
- Ziploc Bags
- Wax Paper or Newspaper



Lake County SWCD Soil Testing Program

- ❑ Test for pH, phosphorus, and potassium.
- ❑ Also provides the soil color, soil texture, and soil color of the sample.
- ❑ Test samples from gardens, lawns, and flower beds
- ❑ Provides recommendation on remediation of the soil which includes fertilizer rates of application.
- ❑ Cost for each Sample is \$20
- ❑ Results will be returned within 10 days.
- ❑ Visit www.lakeswcd.org/Soil%20Testing.htm for more information.

Questions?

Thank you!

Nick Spittlemeister

Soil and Water Conservation District of Lake County

100 N. Atkinson Rd., Ste. 102-A

Grayslake, IL 60030

Phone: 847-223-1056

nspittle@sbcglobal.net

www.lakeswcd.org